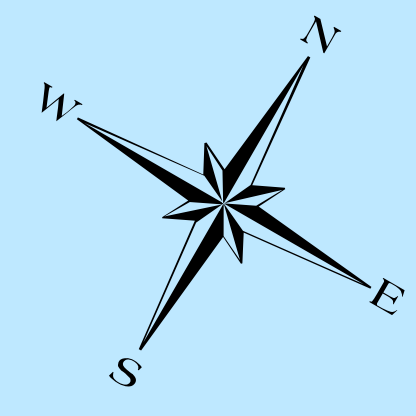
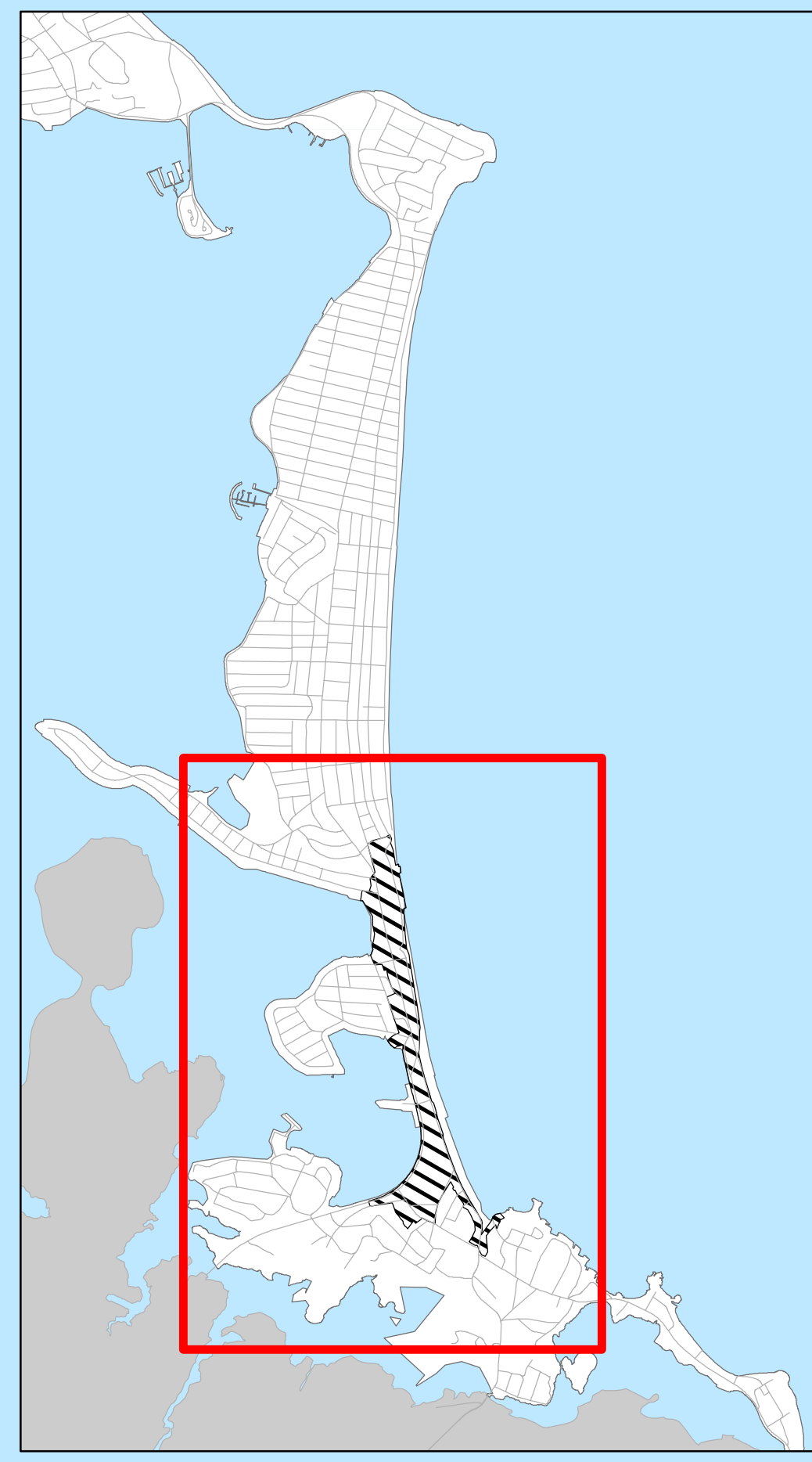
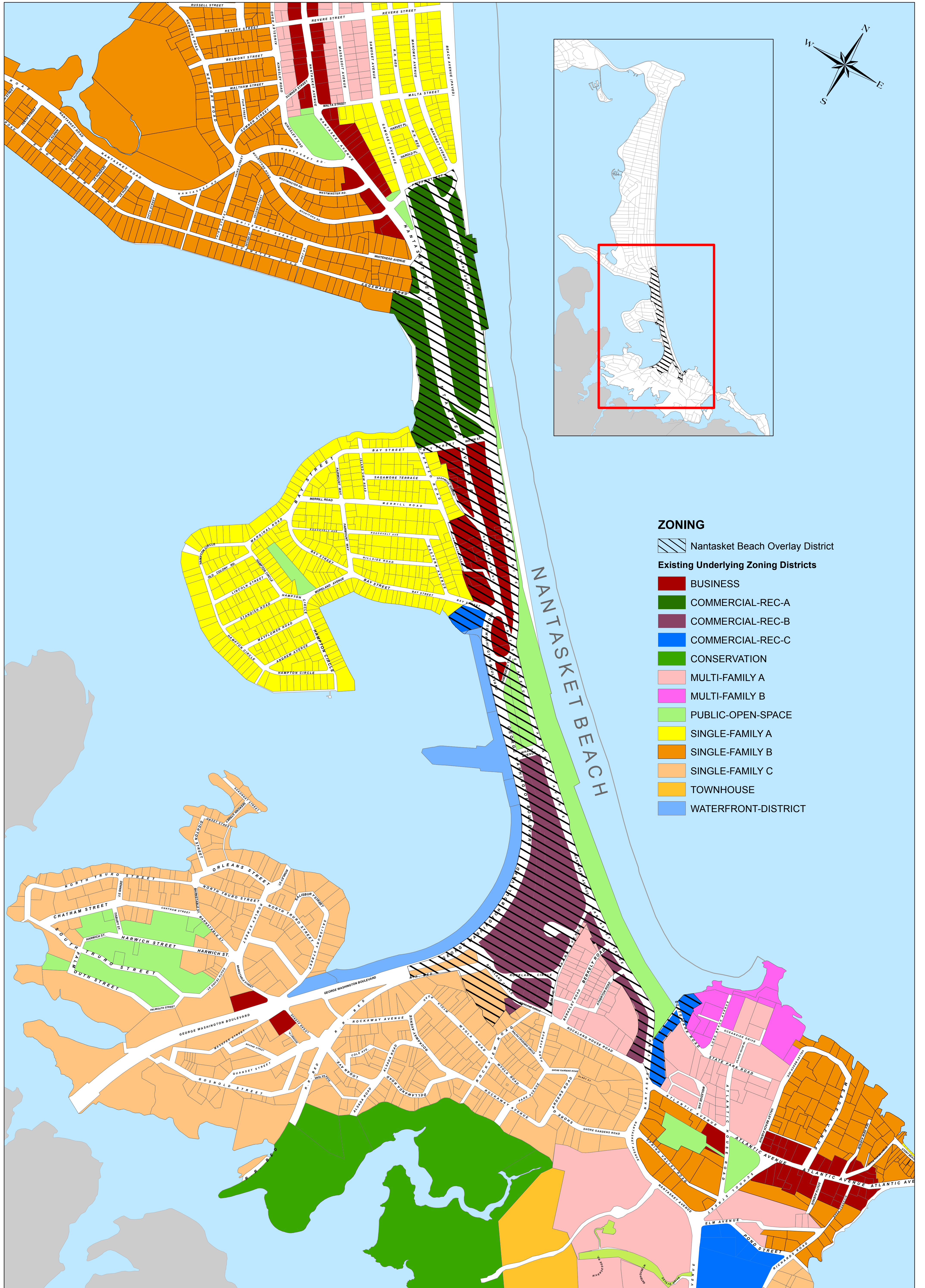


Nantasket Beach Overlay District Zoning Map

Town of Hull - Massachusetts

Adopted by Annual Town Meeting, May 6, 2013



ZONING

Nantasket Beach Overlay District

Existing Underlying Zoning Districts

- BUSINESS
- COMMERCIAL-REC-A
- COMMERCIAL-REC-B
- COMMERCIAL-REC-C
- CONSERVATION
- MULTI-FAMILY A
- MULTI-FAMILY B
- PUBLIC-OPEN-SPACE
- SINGLE-FAMILY A
- SINGLE-FAMILY B
- SINGLE-FAMILY C
- TOWNHOUSE
- WATERFRONT-DISTRICT

NANTASKET BEACH

0 0.125 0.25 0.5 Miles