

“SURFSIDE” NANTASKET AVENUE REBUILD PROJECT



Agenda

- Project Overview
- Roadway Improvements
- What to Expect
- Information

Project Overview

Project Overview

- Follow up to earlier Design meetings
 - August 22, 2011
 - January 31, 2013
- Design funded by the Hull Redevelopment Authority
- Construction funded by a MassWorks Grant through the Executive Office of Housing and Economic Development

Roadway Improvements

Roadway Improvements

Infrastructure Improvements

- ❖ NGrid Gas Main Replacement
- ❖ Drainage Improvements
- ❖ Aquarion Water Service Upgrades



Roadway Improvements

Roadway Reconstruction


- ❖ Pulverize existing pavement & regrade to promote drainage



Roadway Improvements

Roadway Reconstruction


- ❖ Pulverize existing pavement & regrade to promote drainage
- ❖ Place 3 Courses of Pavement



Roadway Improvements

Pedestrian Improvements

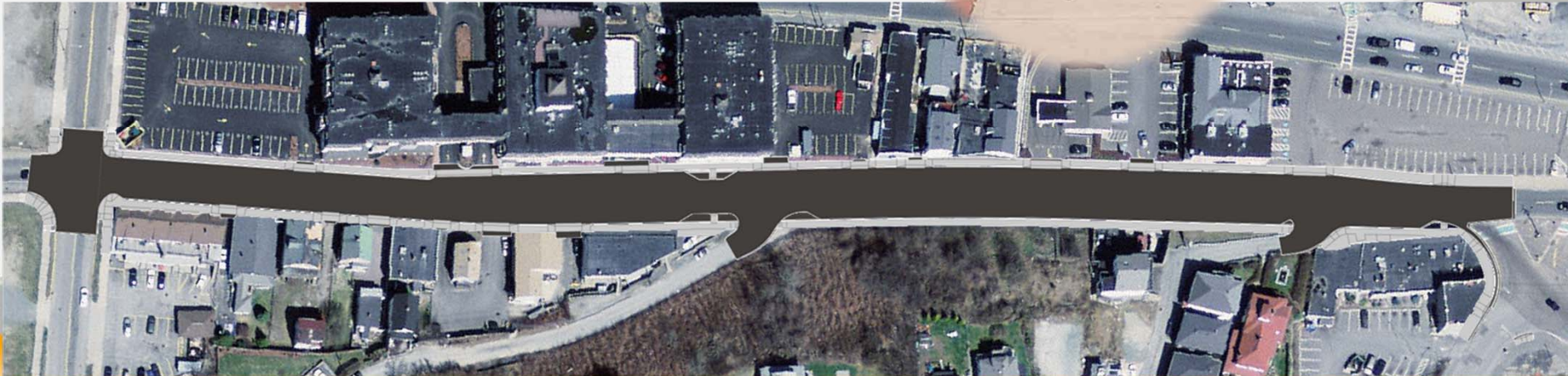
- ❖ Construct accessible wheelchair ramps



Roadway Improvements

Pedestrian Improvements

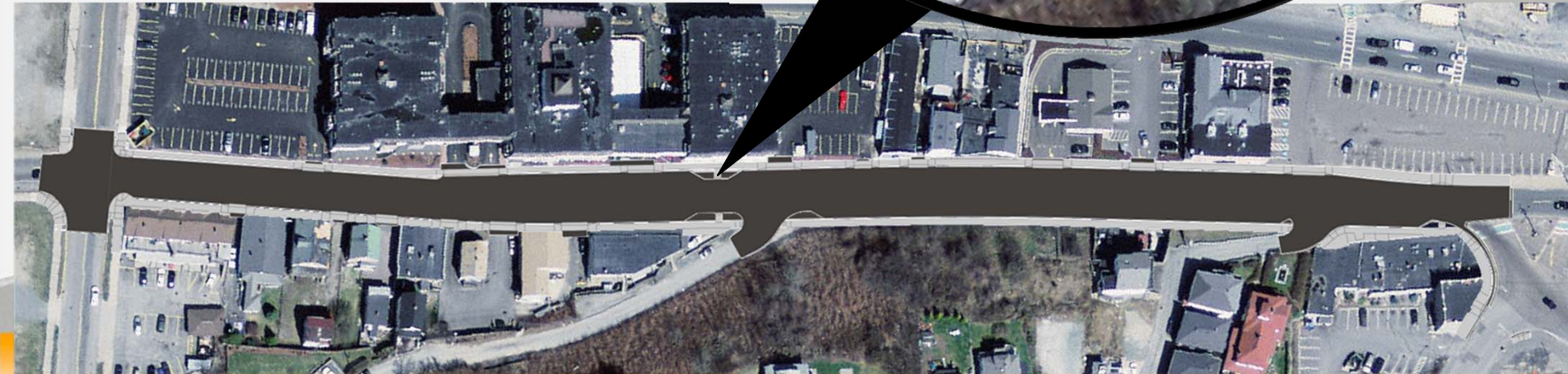
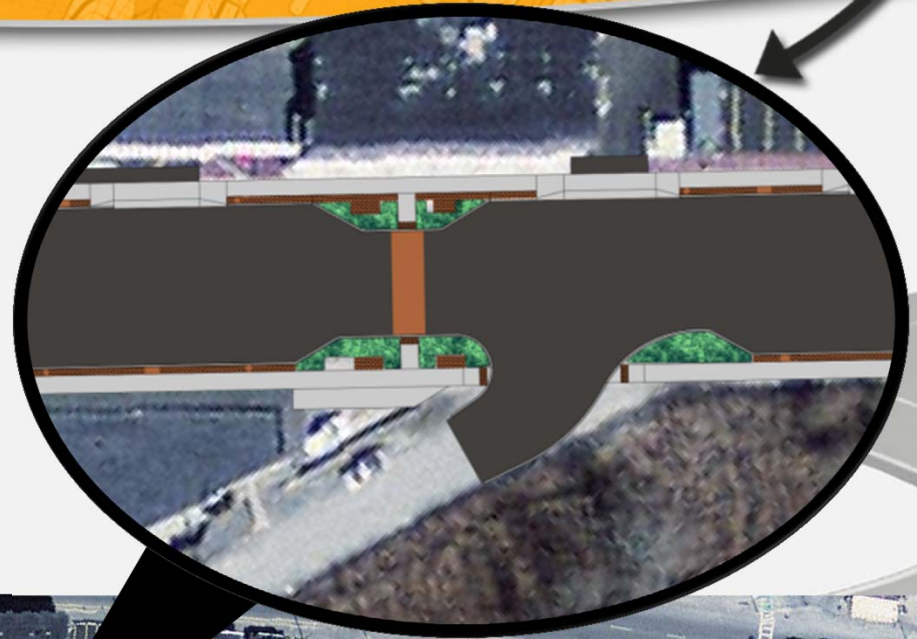
- ❖ Construct accessible wheelchair ramps
- ❖ Reconstruct sidewalks



Roadway Improvements

Pedestrian Improvements

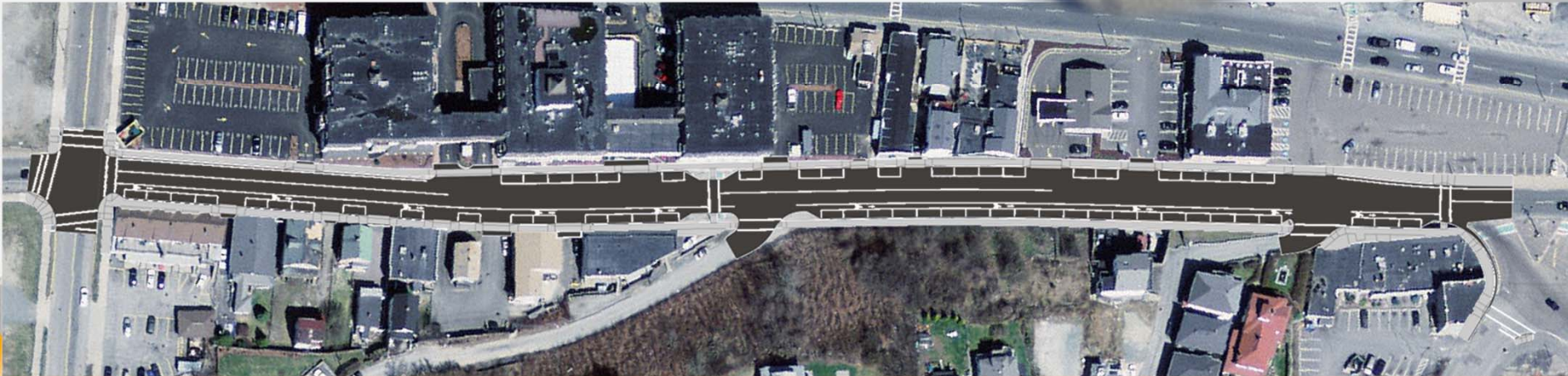
- ❖ Construct accessible wheelchair ramps
- ❖ Reconstruct sidewalks
- ❖ Provide neckdowns
- ❖ Improve safety and access to businesses



Roadway Improvements

Bicycle Accommodations

- ❖ Provide dedicated space to all roadway users
- ❖ “Complete Streets” requirement



Roadway Improvements

Parking

- ❖ Essential to businesses
- ❖ Number of spaces proposed matches number of existing



Roadway Improvements

Streetscape Improvements

❖ Brick accent strip



Roadway Improvements

Streetscape Improvements

- ❖ Brick accent strip
- ❖ Decorative crosswalks



Roadway Improvements

Streetscape Improvements

- ❖ Brick accent strip
- ❖ Decorative crosswalks
- ❖ Pedestrian scale street lights



Roadway Improvements

Streetscape Improvements

- ❖ Brick accent strip
- ❖ Decorative crosswalks
- ❖ Pedestrian scale street lights
- ❖ Bike loops



Roadway Improvements

Streetscape Improvements

- ❖ Brick accent strip
- ❖ Decorative crosswalks
- ❖ Pedestrian scale street lights
- ❖ Bike loops
- ❖ Benches



Roadway Improvements

Streetscape Improvements

- ❖ Brick accent strip
- ❖ Decorative crosswalks
- ❖ Pedestrian scale street lights
- ❖ Bike loops
- ❖ Benches
- ❖ Landscape plantings



Roadway Improvements



Roadway Improvements

Before & After



Today

Roadway Improvements

Before & After

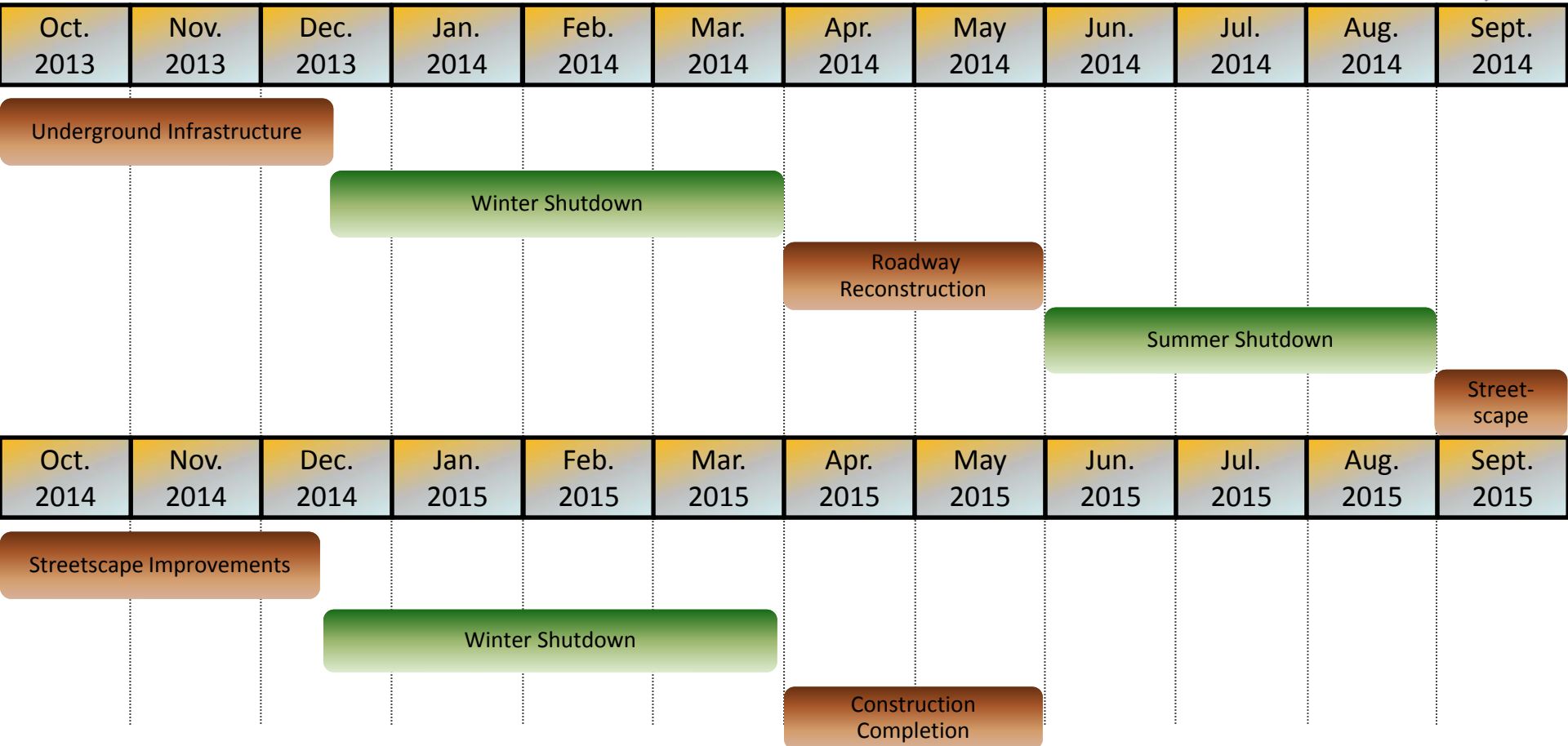


Tomorrow

What to Expect

What to Expect

Anticipated Construction Schedule



What to Expect

Road Work – Mon. thru Fri.

- 7 AM – 5 PM
- Saturdays as allowed

Traffic Delays

- One lane of traffic to be maintained at all times
- Two lanes to be open overnight and during seasonal shutdowns

Parking Disruptions

- Temporary closures during working periods
- All parking available during seasonal shutdowns

Impacts to Access

- 24-Hr Abutter Notification

Typical Construction Noise, Dust & Vibration

Information

Information

Town of Hull Website

- www.town.hull.ma.us

Town Contact:

Hull Office of Community Development & Planning

- Robert L. Fultz, MPA – Director
- rfultz@town.hull.ma.us
- 781-925-3595

Press Releases

- Community Television, Hull Times, Public Notices

Watch for us on Facebook