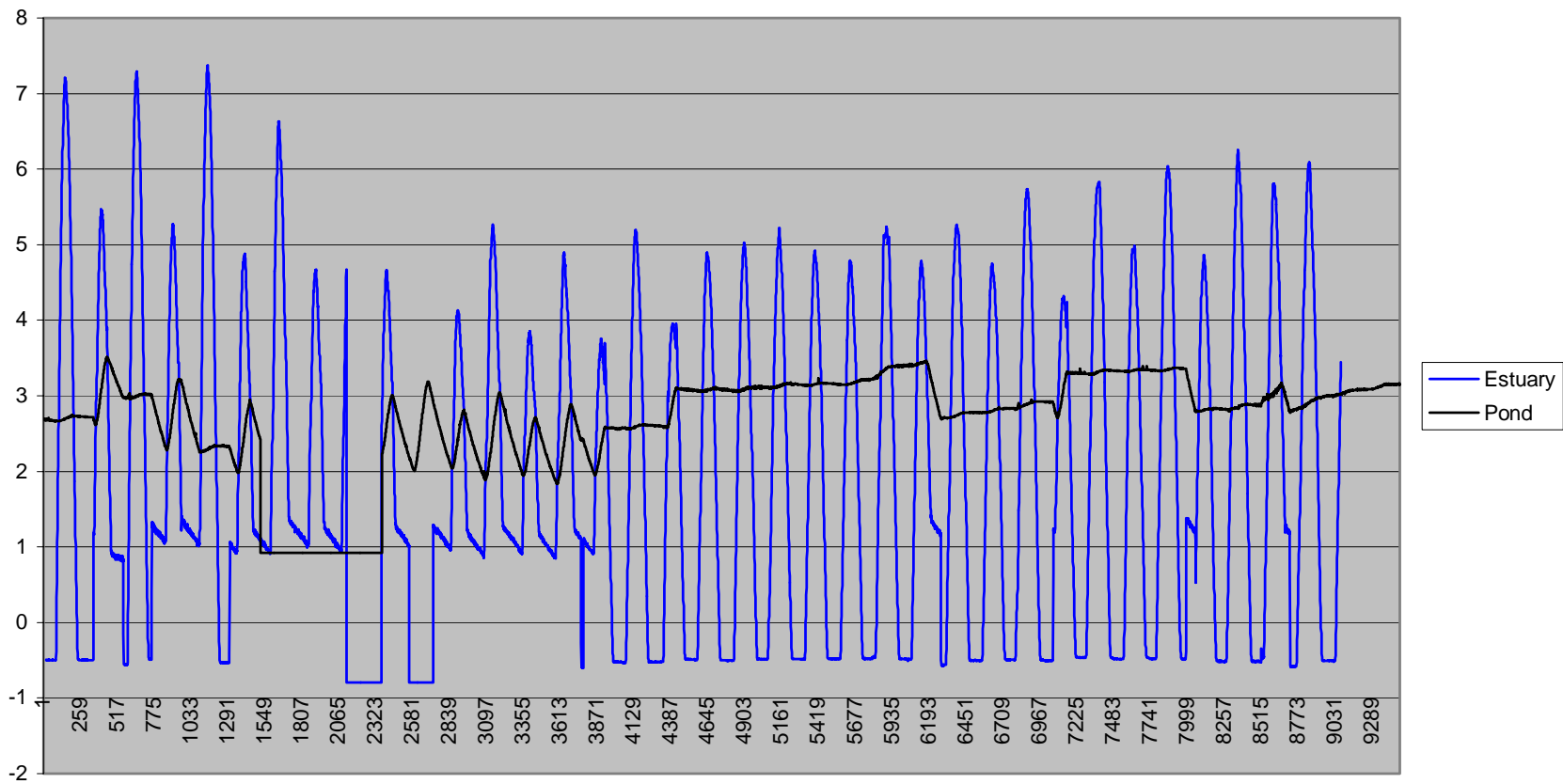


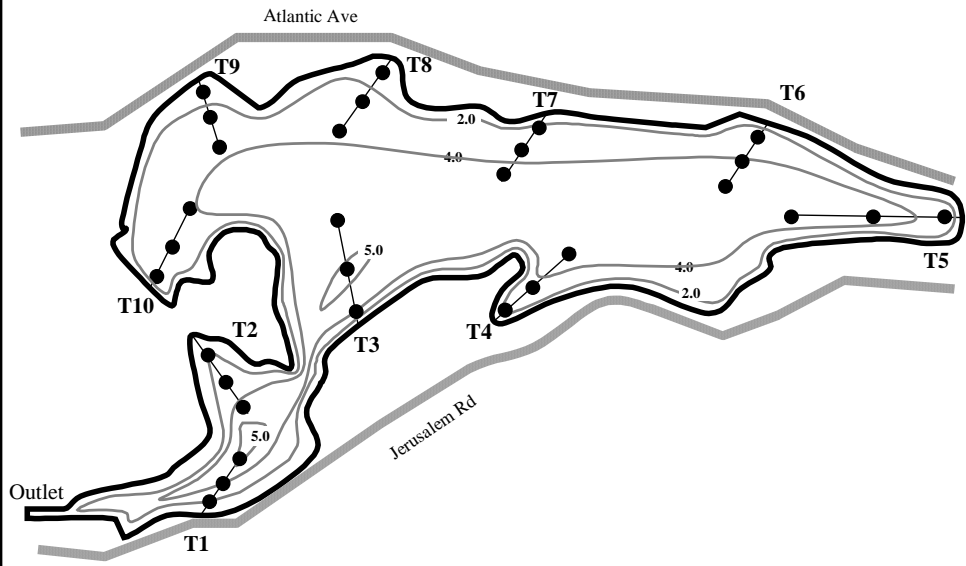
**Pond Data Logger Location**

**Estuary Data Logger Location**

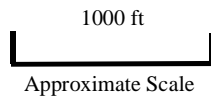
**Water Quality Probe Location**

N  
G  
V  
D  
29





- Contour lines in feet
- Transect
- Sample point



Straits Pond  
Midge Sampling Locations and Bathymetric Contours  
Hull and Cohasset, MA

FIGURE NO.  
?

PROJECT NO.  
1114-000











**Island Culverts**



